


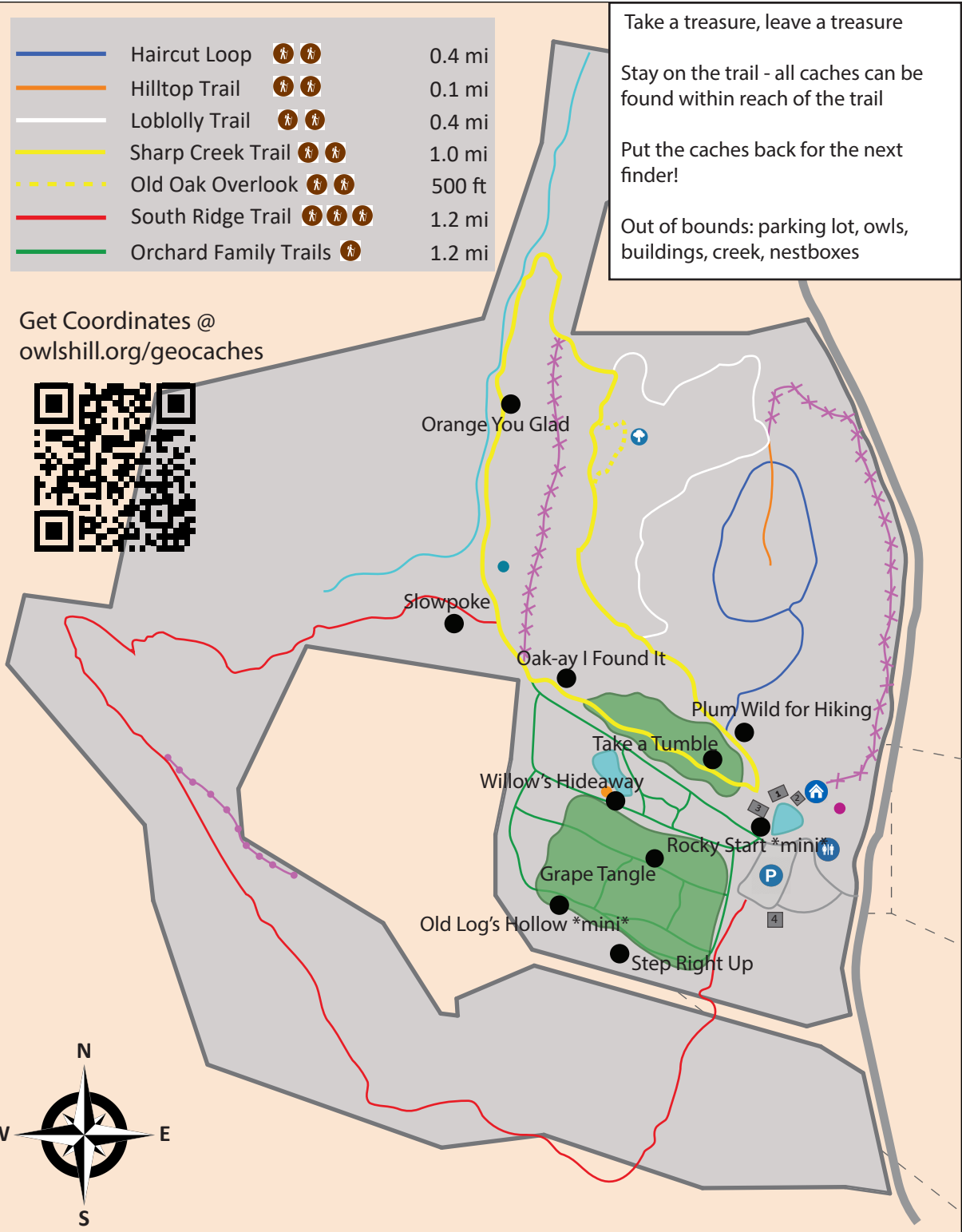
	Haircut Loop		0.4 mi
	Hilltop Trail		0.1 mi
	Loblolly Trail		0.4 mi
	Sharp Creek Trail		1.0 mi
	Old Oak Overlook		500 ft
	South Ridge Trail		1.2 mi
	Orchard Family Trails		1.2 mi

Take a treasure, leave a treasure
Stay on the trail - all caches can be found within reach of the trail
Put the caches back for the next finder!
Out of bounds: parking lot, owls, buildings, creek, nestboxes




Get Coordinates @
owlshill.org/geocaches







-  Visitor Center
-  Creek Platform
-  Parking
-  Birding Platform
-  Portable Restrooms
-  Pond Platform
-  The Old Oak

Trail Difficulty

-  Easy
-  Medium
-  Strenuous

-  Sharp Creek
-  Service Vehicle Access Only Road
-  Private Road

-  1 Owl Enclosures
-  3 Russell Pavilion
-  2 Teaching Barn
-  4 Equipment Barn

